



# DRAKEWELL

Analyse • Formulise • Strategise

## KEEP TRACK OF WHAT IS VALUABLE

### ASSET & FAULT MANAGEMENT

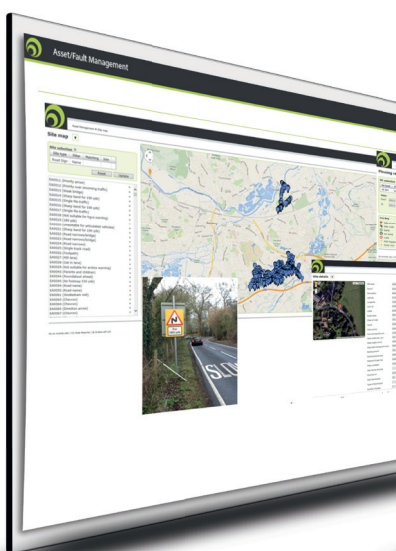
Drakewell's AM-Cloud module assists with recording, importing and managing location and attributes of all assets 'on the fly'.

A database of assets can be generated rapidly and uploaded in the field or on return to an office. Assets can vary from a SIM card, ITS equipment, roadside cabinet or street sign and many more – the database is highly flexible.

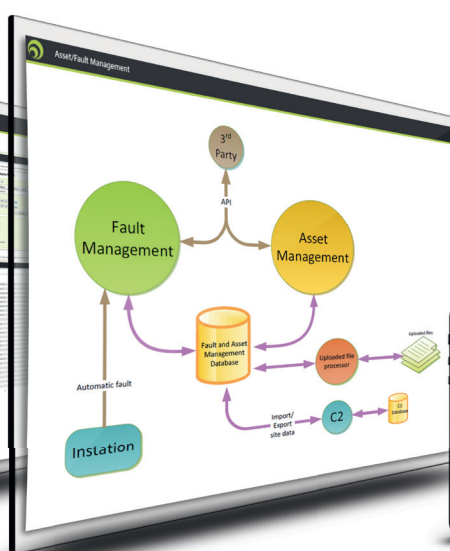
Our Asset Management module can also be used to monitor the movement of multiple assets, log faults and report on fault resolution and routine maintenance activity.

### FEATURES:

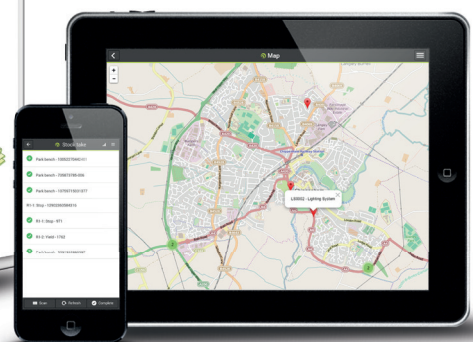
- > RAPID CREATION OF ASSET DATABASE
- > EFFICIENT FAULT MANAGEMENT
- > SMARTPHONE/TABLET APPS
- > WORK ORDER/TICKET RAISING & TRACKING
- > ACCURATE MAPPING & SEARCH/GIS INTEGRATION
- > MAINTENANCE & ROUTINE INSPECTIONS
- > MANY ASSET TYPES & MOVEABLE ASSETS SUPPORTED
- > PERFORMANCE MONITORING REPORTS



Asset Details



Module Schematic



Phone & tablet app ensures clarity across mobile devices



To view the full range of Drakewell products scan the QR code or visit: [DRAKEWELL.COM](http://DRAKEWELL.COM)

# AM-CLOUD, KEEPING TRACK OF WHAT IS VALUABLE

## DRAKEWELL & AM-CLOUD SOFTWARE

Any asset type can be easily and rapidly set up using Drakewell AM-Cloud. Powerful and scalable, our cloud based software allows the creation/amending of asset attributes no matter their type or size of inventory.

Inventory data and reports can be accessed by multiple users on many different device types, including desktop, laptop, tablet or smartphone. Data is auto-synchronised for multiple users, meaning there is no need to return to the office and run backup routines.

For agencies or government bodies with staff working offsite, AM-Cloud supports offline activity should an internet connection not be available.

And as Drakewell AM-Cloud is fully supported, managed and updated, you can be sure your investment will be as relevant today as it will in the future.

## AM-CLOUD FEATURES:

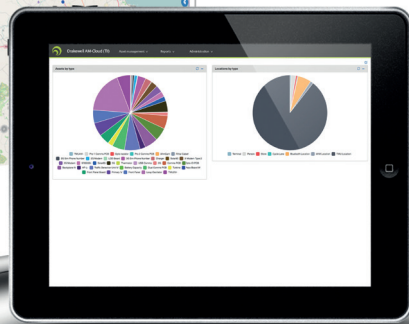
- > DESKTOP, TABLET & SMARTPHONE COMPATIBLE
- > MAP INTERFACE
- > AUTO-SYNCHRONISE DATA ACROSS MULTIPLE USERS
- > OFFLINE MODE FOR FIELD ACTIVITY
- > IMPORT LEGACY DATA. IMPORT GIS/EXPORT ESRI
- > TRANSFERS & ASSET HIERARCHY SUPPORTED
- > SUPPORT FOR TAGGED/BARCODED ASSETS
- > IMAGE/DOCUMENT UPLOAD & STOCK TAKES
- > ROBUST DATA BACKUP
- > MANAGE ASSETS COMPLETE SERVICE LIFE

## SIGN INVENTORY FEATURES:

- > PRELOADED MUTCD SIGN LIBRARY
- > SMARTPHONE APPS TRIGGER/CONFIGURE DELTA GR3 & PUSH ALL VALUES TO THE AM-CLOUD DATABASE
- > ALL RETROREFLECTIVITY MEASUREMENTS & PASS/FAIL FEEDBACK MEASUREMENTS HELD IN DATABASE



Feature rich map display



AM-Cloud dashboard



Offline app use



Retroreflectivity measurements & results